

Parks Creek trailhead

Castle Crag trailhead

McCloud River trailhead

Burney Falls trailhead

Subway Cave trailhead

Collins Pine trailhead

Belden trailhead

Bucks Summit trailhead

Quincy-La Porte trailhead

Wild Plum trailhead

Donner Summit trailhead

northern trailheads

central trailheads

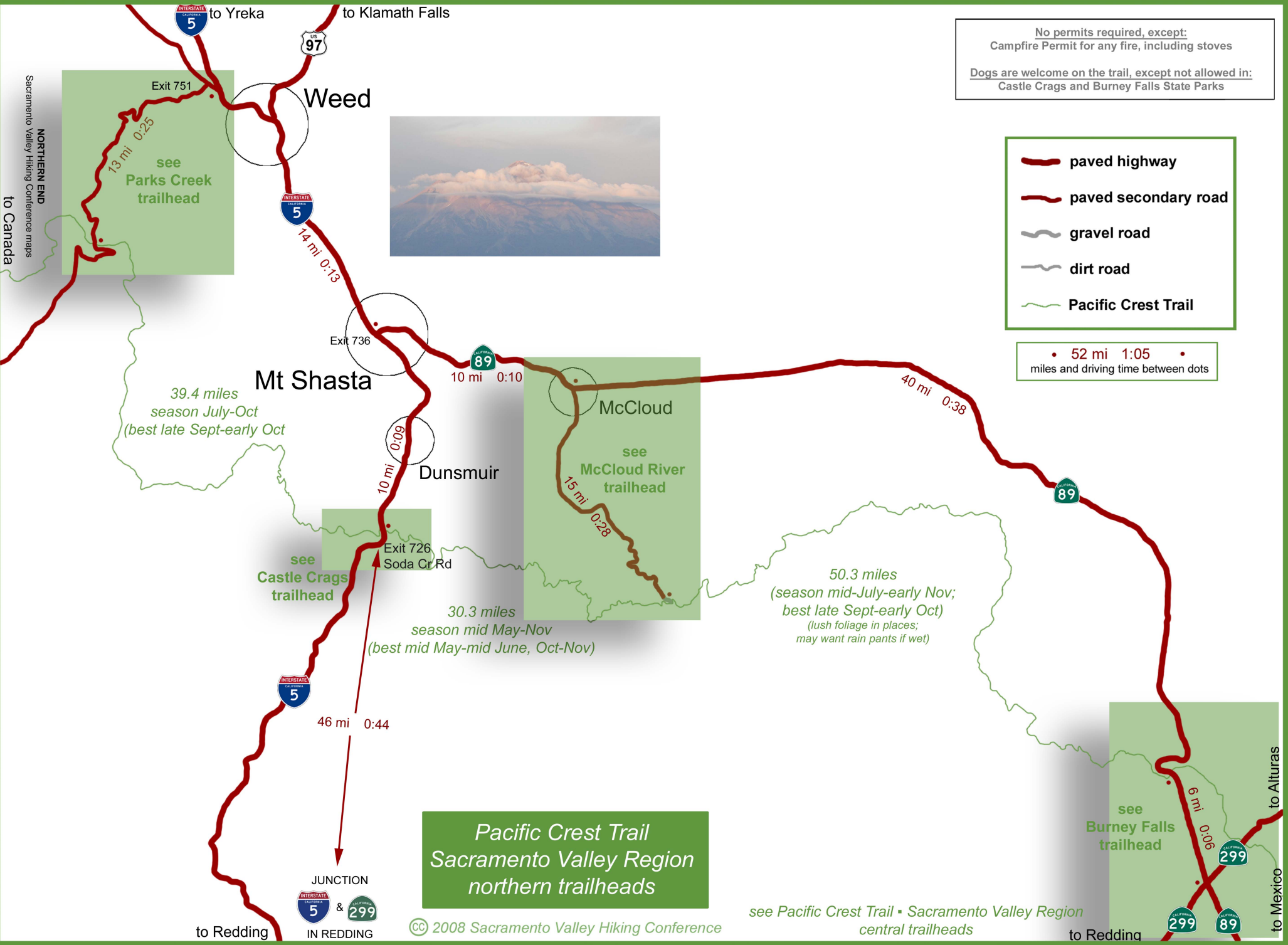
southern trailheads

*Our maps cover 397.2 miles of the PCT,
which amounts to 15% of the entire trail,
and is the least visited part of the PCT.*

Go Light! Know where the water sources are ☺



*Pacific Crest Trail
Sacramento Valley Region
overview*



No permits required, except:
Campfire Permit for any fire, including stoves

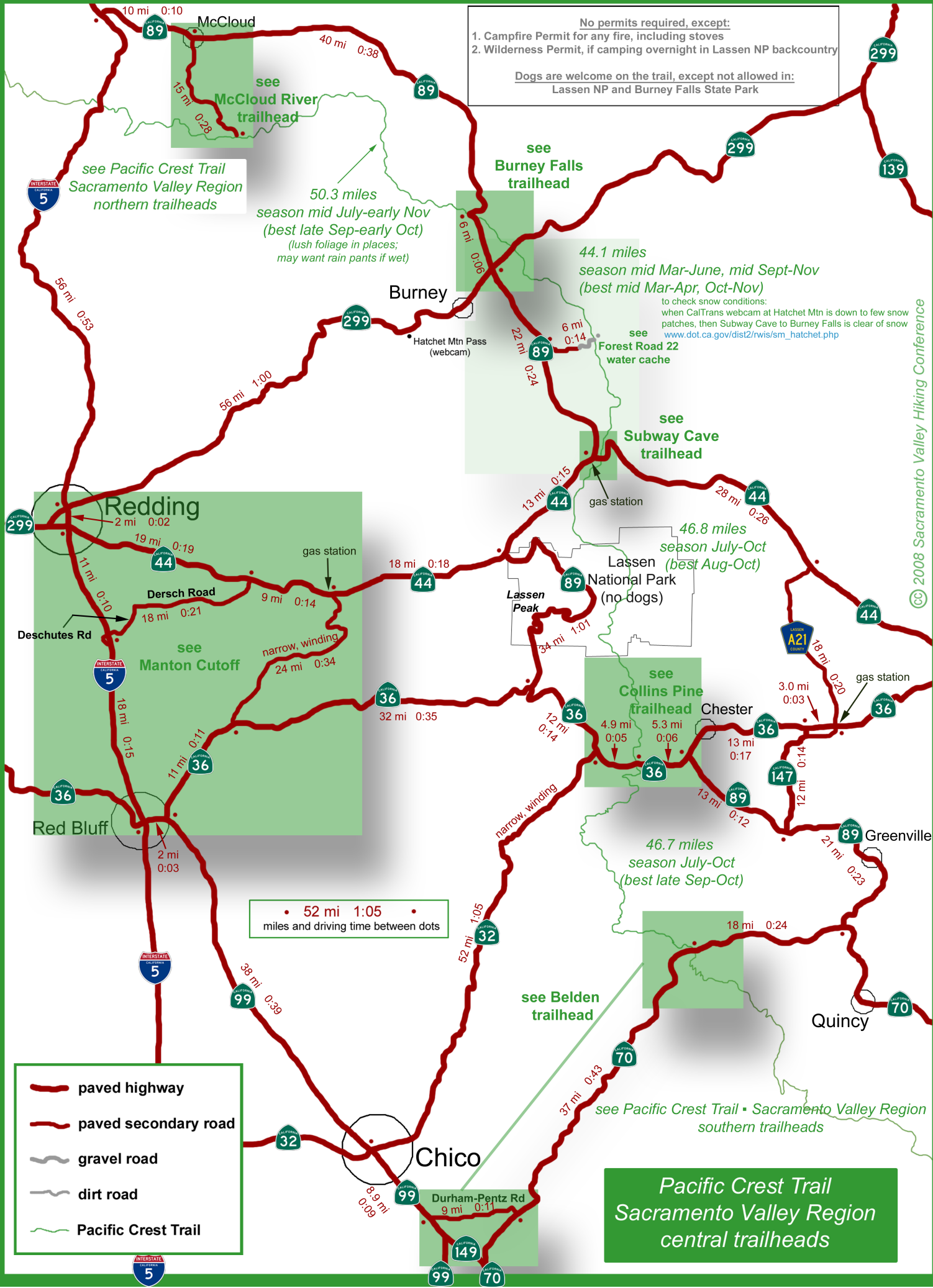
Dogs are welcome on the trail, except not allowed in:
Castle Crags and Burney Falls State Parks

- paved highway
- paved secondary road
- gravel road
- dirt road
- Pacific Crest Trail

• 52 mi 1:05 •
miles and driving time between dots

Pacific Crest Trail
Sacramento Valley Region
northern trailheads

see Pacific Crest Trail - Sacramento Valley Region
central trailheads

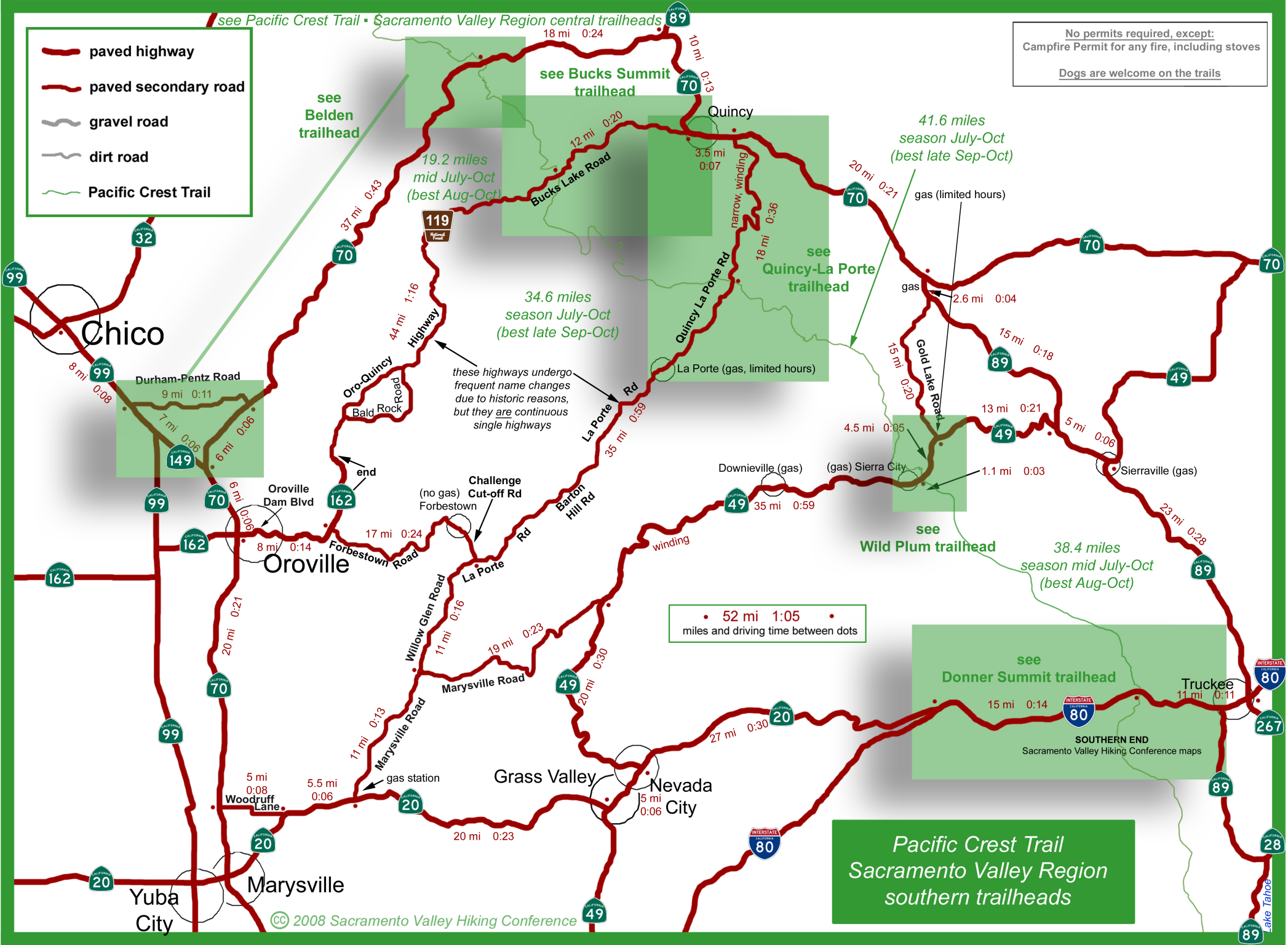


see Pacific Crest Trail • Sacramento Valley Region central trailheads

No permits required, except:
Campfire Permit for any fire, including stoves

Dogs are welcome on the trails

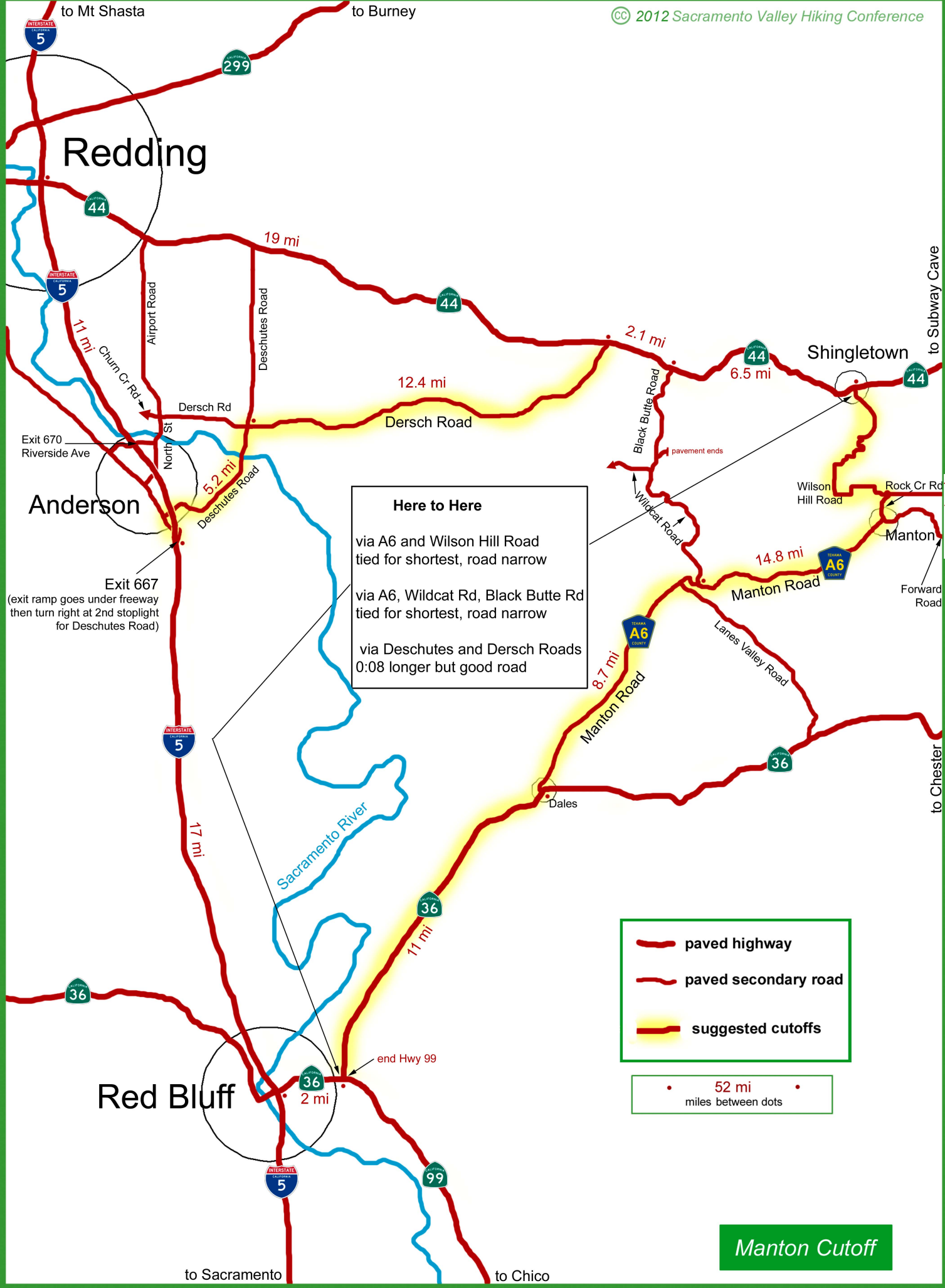
-  paved highway
-  paved secondary road
-  gravel road
-  dirt road
-  Pacific Crest Trail



- 52 mi 1:05 •

miles and driving time between dots

*Pacific Crest Trail
Sacramento Valley Region
southern trailheads*



pavement ends

to Chester

to Subway Cave