

Pacific Crest Trail Castle Crags trailhead

Castle Crags (granite domes)

Note: the PCT is paved
Soda Creek Road across
the Sacramento River



gravel parking (no sign)

to Canada

Castle Crags
State Park
(no dogs)

Exit 726
Soda Cr Rd

Vista Trailhead
No parking 8PM-6AM

Castle Crags
State Park
Entrance Station

Post Office
Castella, CA 96017

Ammarati's
Market
and gas station

Exit 724

Castle Crags
State Park
(no dogs)

- paved highway
- paved secondary road
- gravel road
- dirt road
- Pacific Crest Trail

to Redding

1 mile

to Dunsmuir

INTERSTATE
5

INTERSTATE
5

INTERSTATE
5

INTERSTATE
5

Frontage

Riverside


Sacramento
River

Sacramento River

Creek

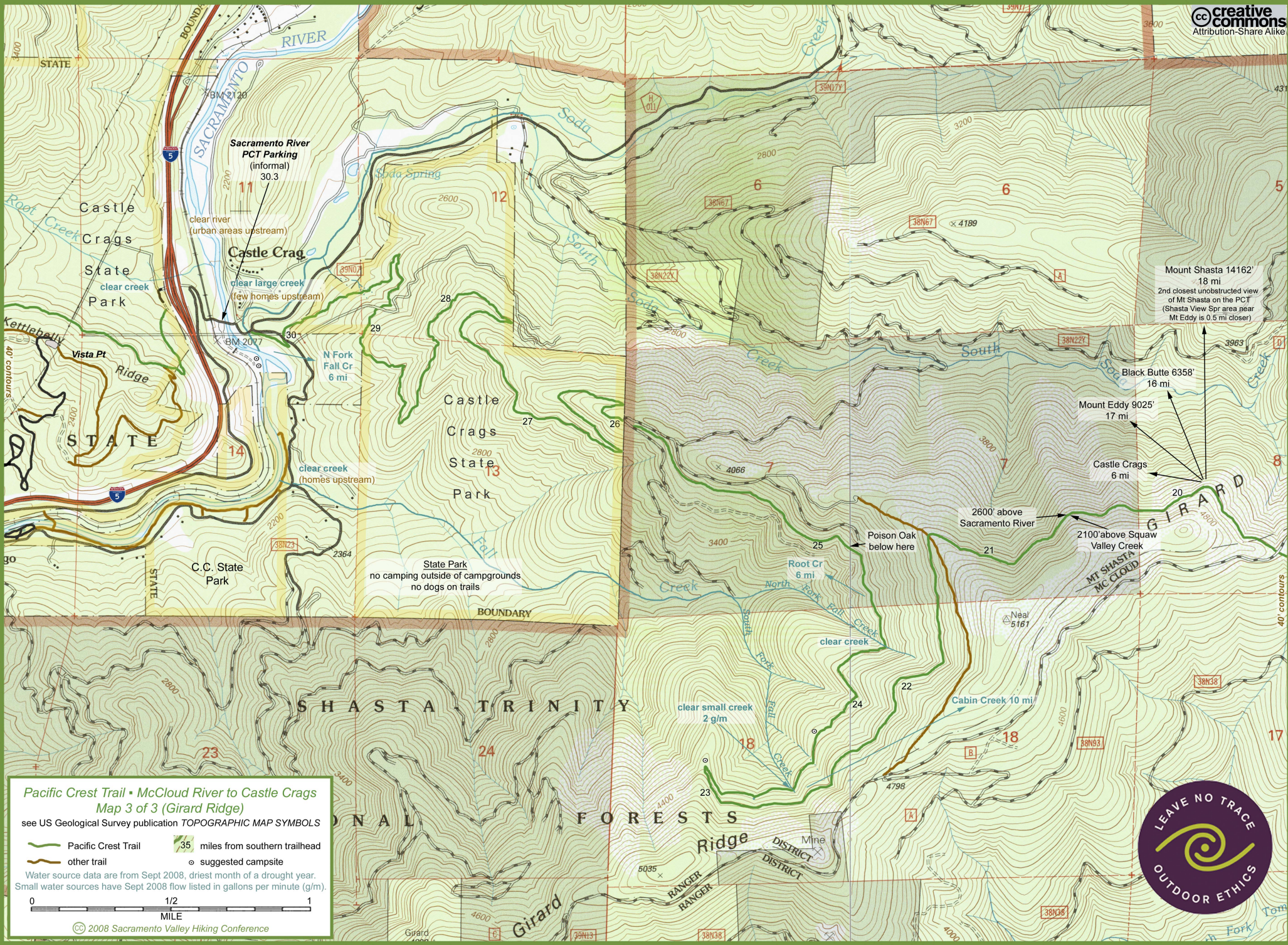
Road

Road



PCT trailhead at junction of
Soda Creek Road and Riverside Road
(no parking)

to Mexico



Pacific Crest Trail • McCloud River to Castle Crag
Map 3 of 3 (Girard Ridge)

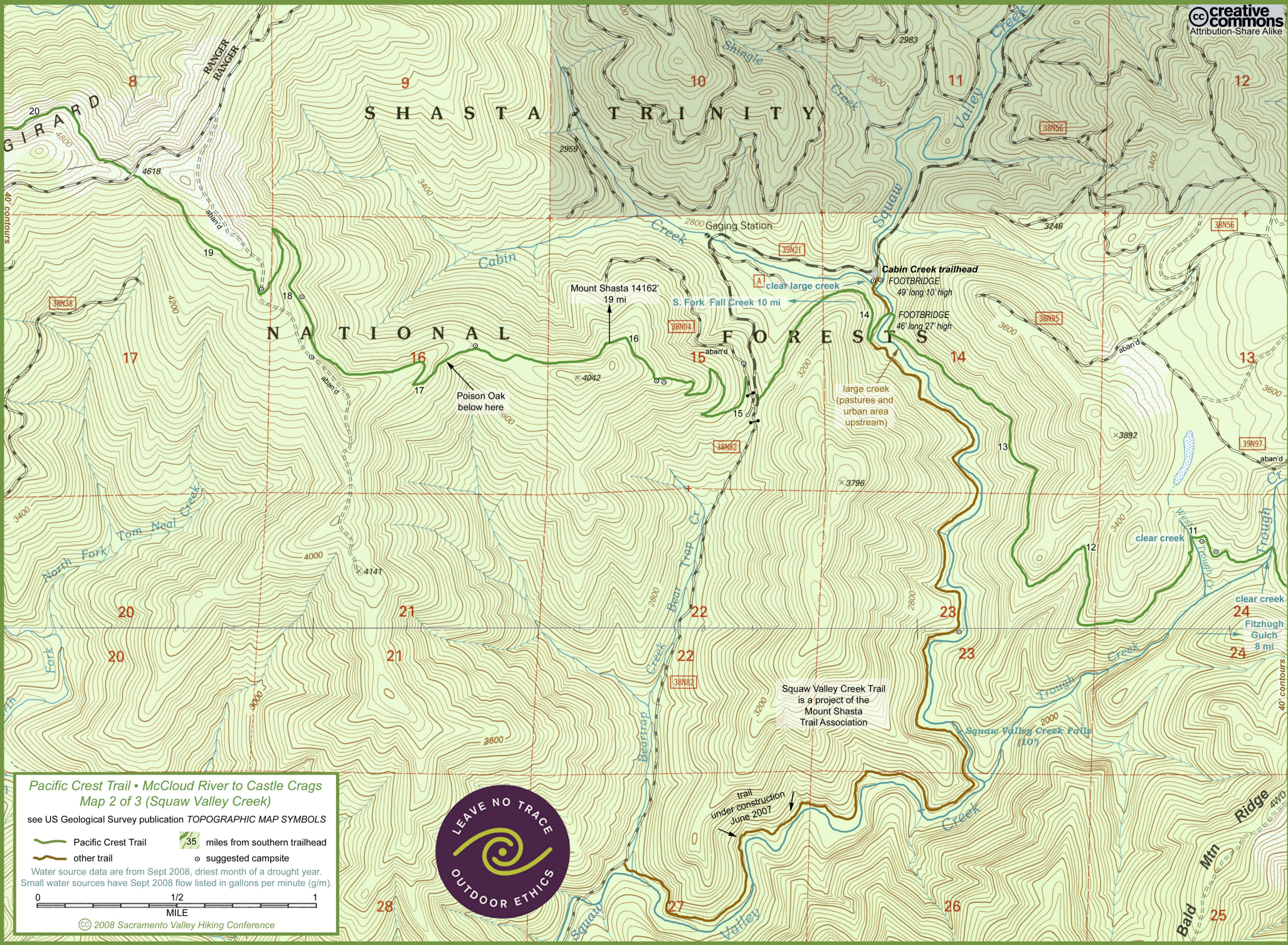
see US Geological Survey publication **TOPOGRAPHIC MAP SYMBOLS**

- Pacific Crest Trail
- other trail
- 35 miles from southern trailhead
- suggested campsite

Water source data are from Sept 2008, driest month of a drought year.
Small water sources have Sept 2008 flow listed in gallons per minute (g/m).

0 1/2 1
MILE





Pacific Crest Trail • McCloud River to Castle Crags
Map 2 of 3 (Squaw Valley Creek)
see US Geological Survey publication **TOPOGRAPHIC MAP SYMBOLS**

Pacific Crest Trail
 other trail
 suggested campsite

Water source data are from Sept 2008, driest month of a drought year.
Small water sources have Sept 2008 flow listed in gallons per minute (g/m).

0 1/2 1
MILE

© 2008 Sacramento Valley Hiking Conference



trail
under construction
June 2007

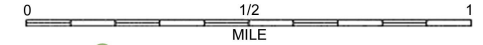
Squaw Valley Creek Trail
is a project of the
Mount Shasta
Trail Association

Pacific Crest Trail • McCloud River to Castle Crags
Map 1 of 3 (McCloud River Canyon)


see US Geological Survey publication TOPOGRAPHIC MAP SYMBOLS

- Pacific Crest Trail
- other trail
- 35 miles from southern trailhead
- suggested campsite

Water source data are from Sept 2008, driest month of a drought year.
Small water sources have Sept 2008 flow listed in gallons per minute (gpm).



© 2008 Sacramento Valley Hiking Conference



to Mt Shasta

© 2008 Sacramento Valley Hiking Conference

89

grocery store

McCloud

gas station

89

to Burney Falls

Pacific Crest Trail McCloud River trailhead

- paved highway
- paved secondary road
- gravel road
- dirt road
- Pacific Crest Trail

52 mi
miles between dots

6.0 mi

3.2 mi

3.0 mi

5.3 mi



McCloud River trailhead
(Centipede Gulch)

Ash Camp
campground

0.3 mi

to Mexico

11